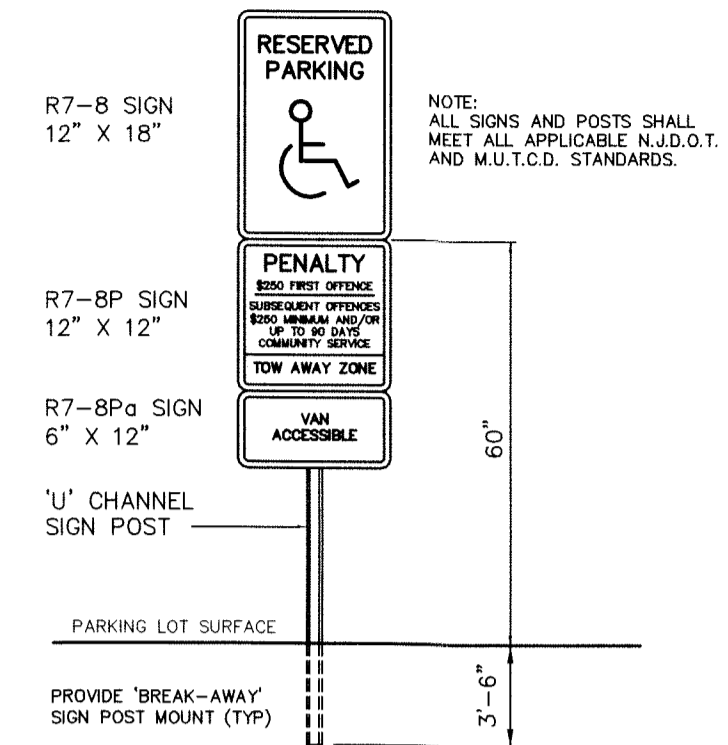
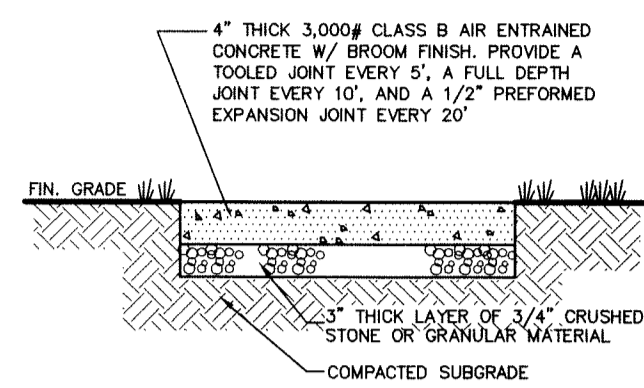


NOTE: RETAINING WALL COMPONENTS AND CONSTRUCTION SHALL BE IN ACCORDANCE WITH THE REQUIREMENTS OF ANCHOR WALL SYSTEMS, INC. OR APPROVED EQUAL.

LANDSCAPE WALL DETAIL
NOT TO SCALE

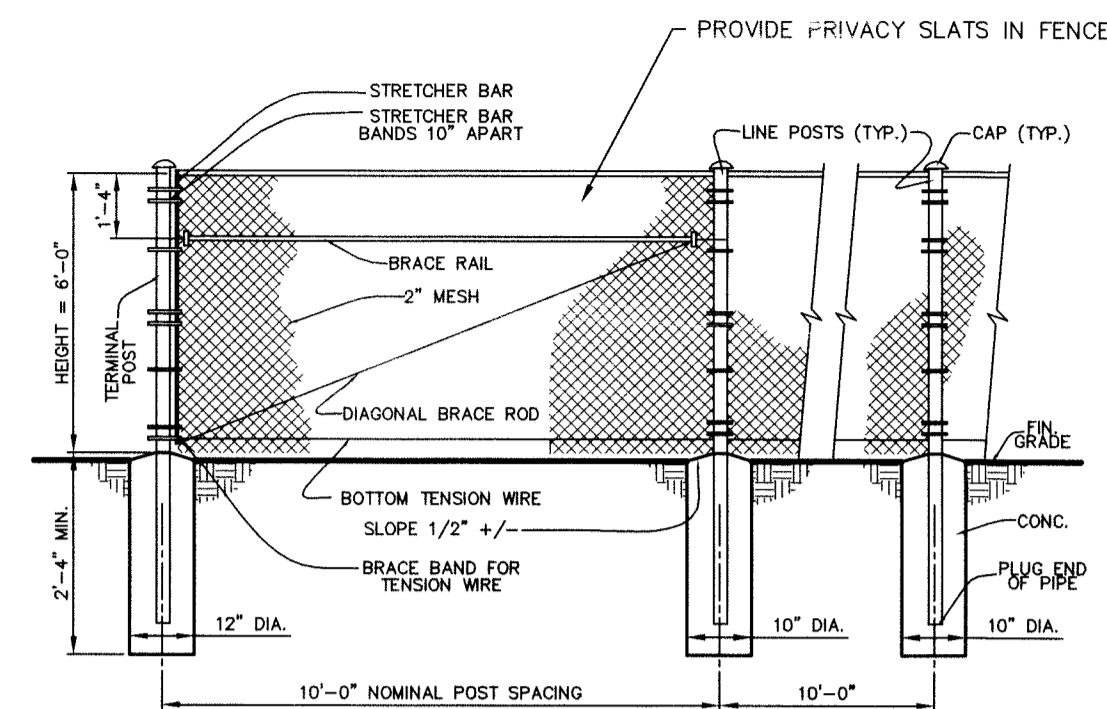


HANDICAP PARKING SIGN DETAIL
NOT TO SCALE



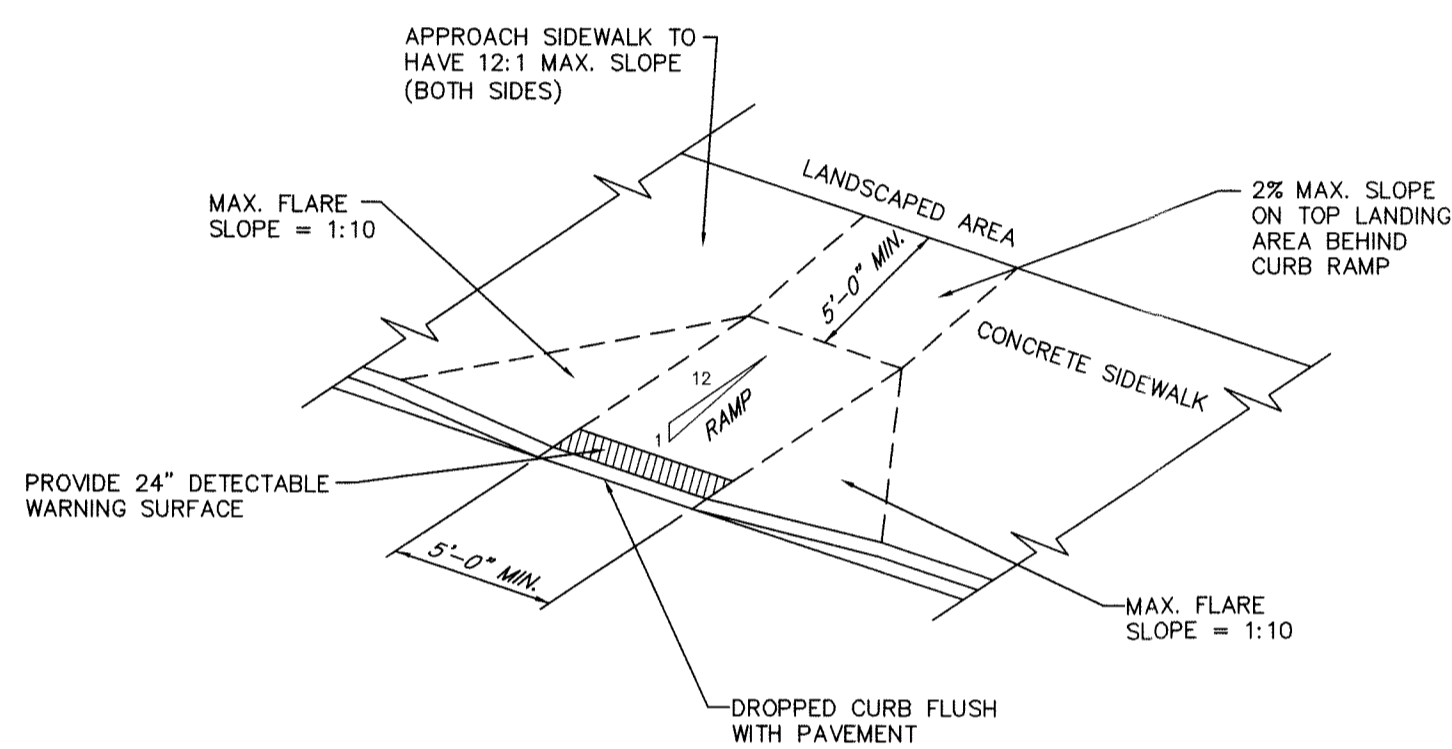
NOTES:
1. PROVIDE CLOSED CELL POLYETHYLENE FOAM JOINT FILLER BETWEEN SLABS (EXPANSION JOINT).
2. USE JOINT FILLER WITH 1/2\"/>

CONCRETE SIDEWALK DETAIL
NOT TO SCALE

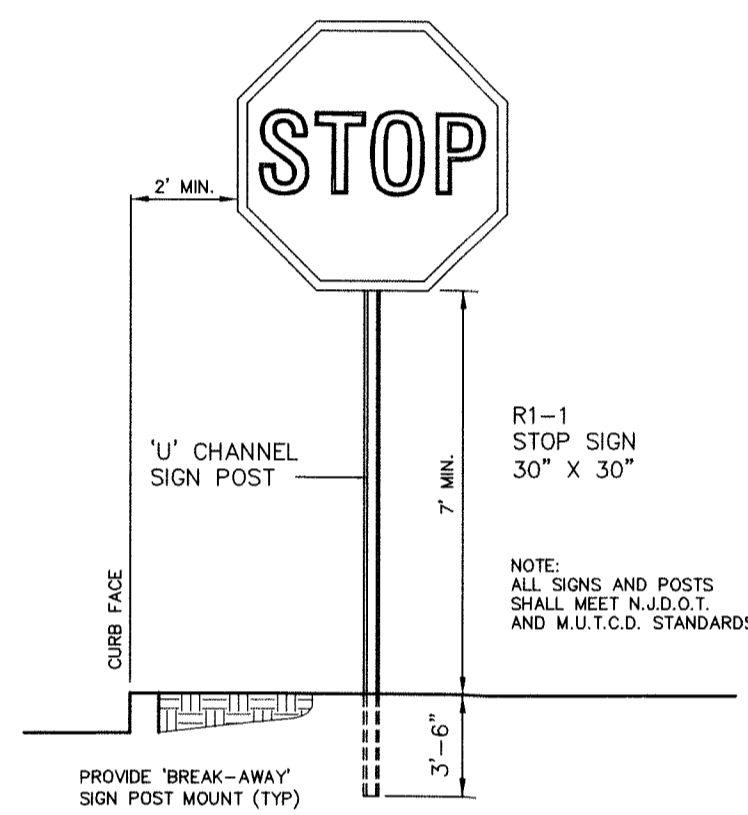


NOTE: WOVEN WIRE FABRIC SHALL BE 6 GAGE HEAVY GALVANIZED W/ 2.0 OUNCES OF ZINC/S.F. COMPLYING W/ ASTM-A-392 CLASS II.

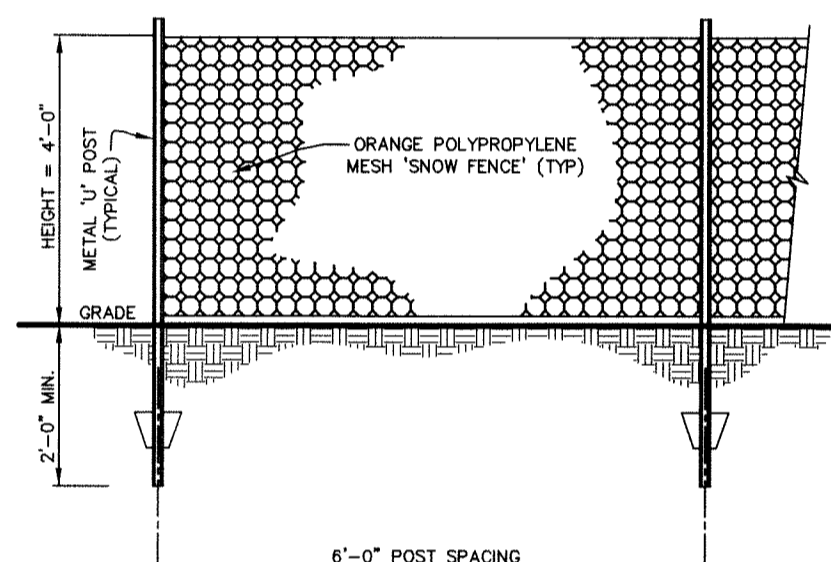
TYPICAL FENCE DETAIL
NOT TO SCALE



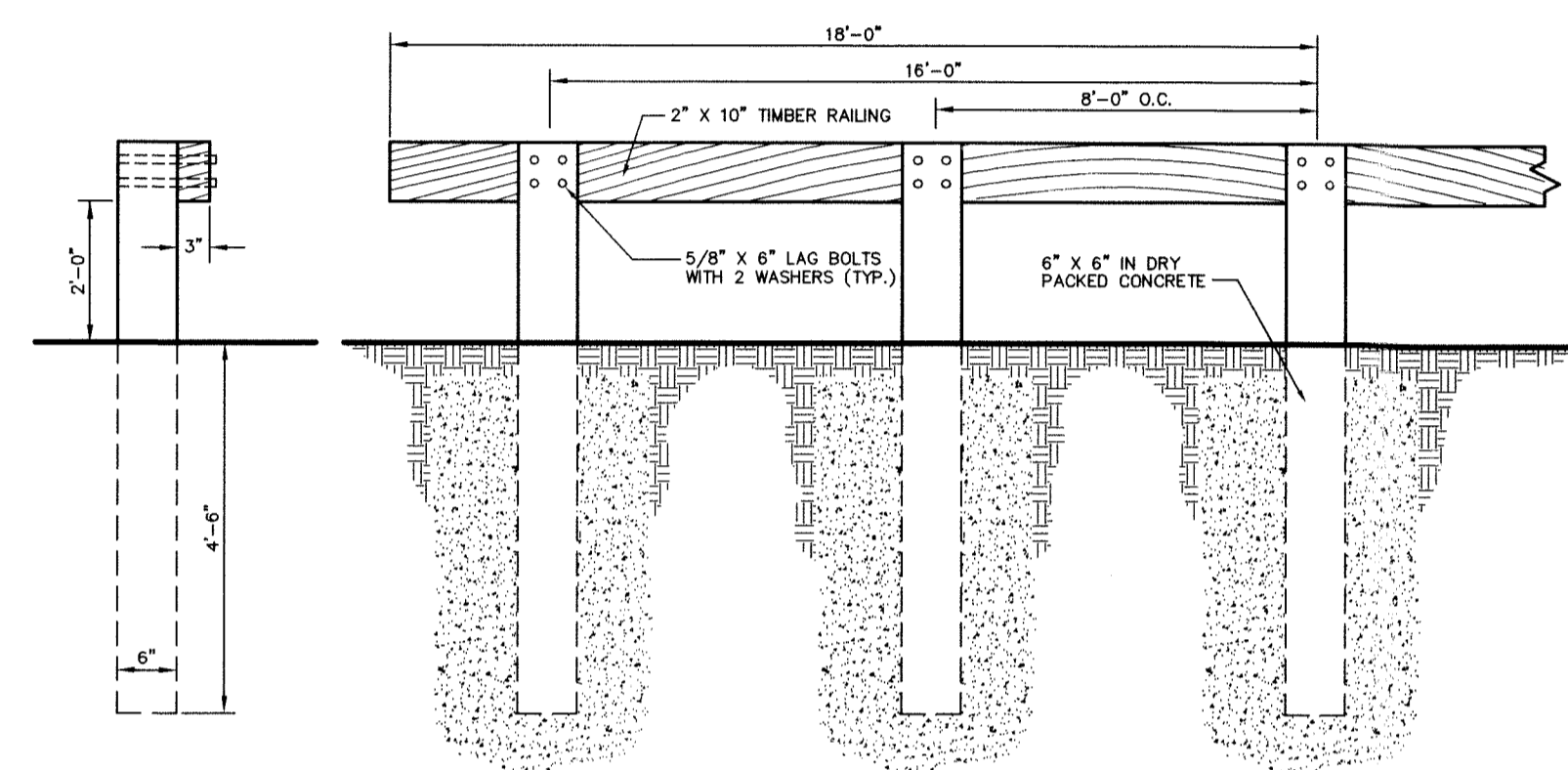
HANDICAP RAMP DETAIL
NOT TO SCALE



STOP SIGN DETAIL
NOT TO SCALE

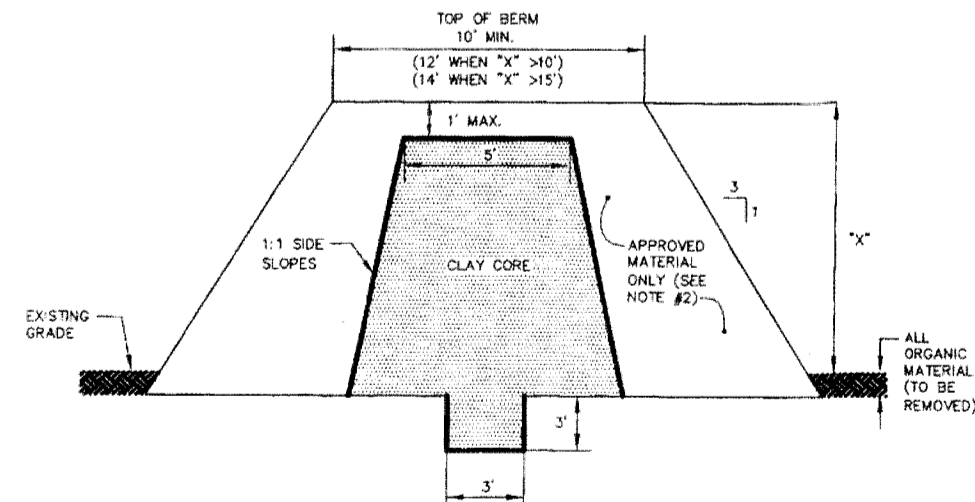


SAFETY FENCE DETAIL
NOT TO SCALE



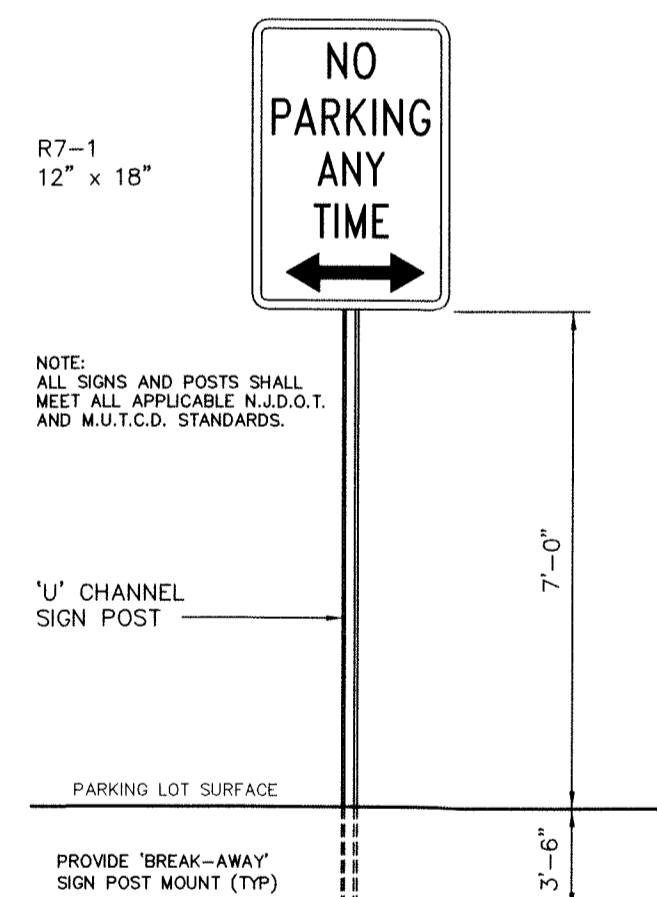
NOTE:
1. MINIMUM RAIL LENGTH TO BE 16'-0\"/>

TIMBER BEAM GUARD RAIL
NOT TO SCALE

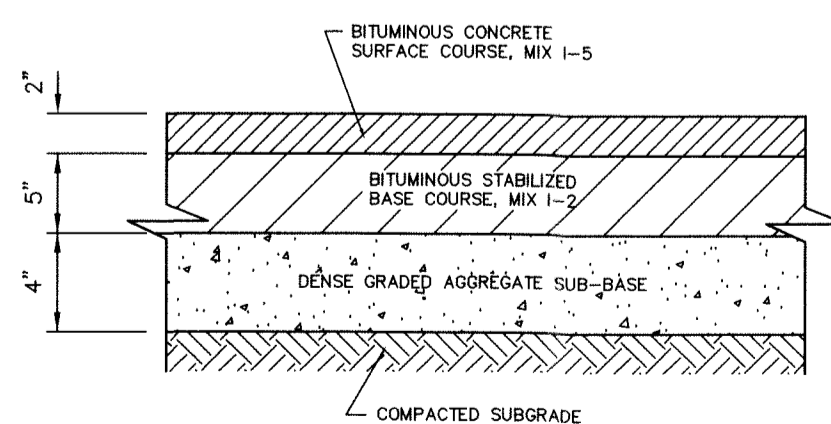


NOTES:
1. THE CLAY CORE SHALL CONSIST OF COMPACTED CLAY MATERIAL (UNIFIED SOIL CLASSIFICATION \"CL\").
2. THE FILL MATERIAL IN ALL EARTH DAMS AND EMBANKMENTS SHALL BE COMPACTED TO AT LEAST 95% OF THE MAXIMUM DENSITY OBTAINED FROM COMPACTION TESTS PERFORMED BY THE APPROPRIATE METHOD IN ASTM 998.
3. TREES AND OTHER VEGETATION WITH LARGE EXTENSIVE ROOT STRUCTURE SHALL NOT BE PERMITTED ON ANY DAM OR EMBANKMENT.
4. THE BASIN IS TO BE TOPSOILED WITH A MINIMUM OF 4\"/>

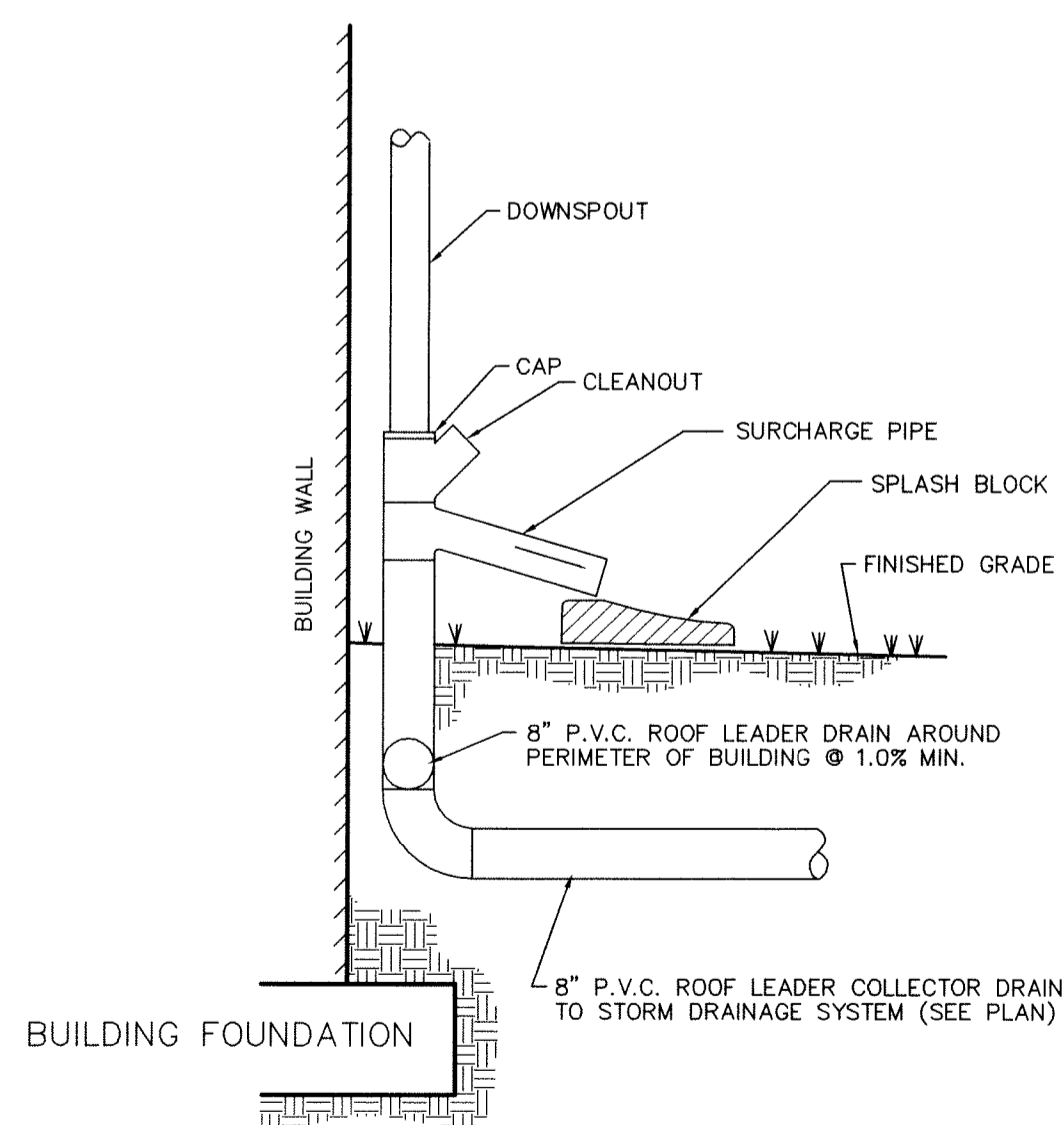
EMBANKMENT AND DETENTION BASIN CLAY CORE
N.T.S.



NO PARKING SIGN
NOT TO SCALE

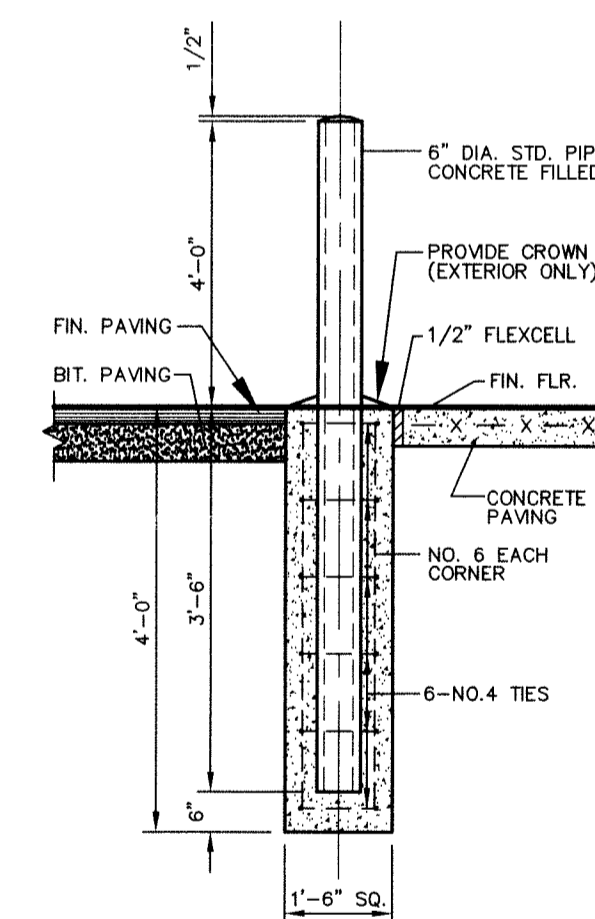


PARKING AREA PAVEMENT SECTION
N.T.S.



NOTE: ALL LEADER DRAINS TO HAVE 1'-0\"/>

ROOF LEADER DETAIL
NOT TO SCALE



BOLLARD DETAIL
NOT TO SCALE

DETAIL SHEET

NO.	DATE	REVISION
3	02/10/21	PER BOARD
2	01/15/21	PER BOARD
1	07/20/20	PER TOWNSHIP REVIEW

DANIEL E. PARKER
NEW JERSEY LAND SURVEYOR LIC. NO. 35866



ENGINEERING & SURVEYING P.C.
370 EAST MAIN STREET, SOMERVILLE, N.J. 08876
(908) 725-4400 - FAX (908) 722-4401

DRAWN BY PJD	CHECKED BY SEP	SCALE AS NOTED	DATE 04-15-19	FILE 13211	SHEET 9 OF 9
-----------------	-------------------	-------------------	------------------	---------------	-----------------

SITE PLAN
488 ROUTE 31 SOUTH
TAX MAP LOT 7.06 BLOCK 79
TOWNSHIP OF WASHINGTON
WARREN COUNTY, NEW JERSEY

STEPHEN E. PARKER
NEW JERSEY PROFESSIONAL ENGINEER LIC. NO. 36187